THE E 0.80 AC OF LOT 8 REESE
S/D BOUNDED ON N BY SAL RR &
S BY G S & F RR, EX THE W1/3.

B & S COMBS ELKS IBPOE #1599 & PRIDE OF B & S COMB
P O BOX 3605
LAKE CITY, FL 32056

2026

33-3S-17-06301-001

COLUMBIA COUNTY PROPERTY

BUILDING CHARACTERISTICS

ELEMENT	CD	CONSTRUCTION
Exterior Wall	15	CONC BLOCK 100
Roof Structur	03	GABLE/HIP 100
Roof Cover	01	MINIMUM 100
Interior Wall	02	WALL BD/WD 100
Interior Floo	03	CONC FINSH 100
Air Condition	02	WINDOW 100
Heating Type	02	CONVECTION 100
Bedrooms		0 100
Bathrooms		5 100
Frame	01	NONE 100
Stories	1.	1. 100
Architectual	05	CONV 100
Units		0 100
Condition Adj	02	02 100
Kitchen Adjus	01	01 100
Quality	03	03
DOR CODE	0100	SINGLE FAMILY
MAP NUM		MKT AREA 07
NEIGHBORHOOD/LOC	33317.010	1.00/

AREA TYPE	TOTAL GROSS AREA	PCT OF BASE	YEAR	TOT ADJ AREA	SUBAREA MARKET VALUE
BAS	540	100		540	23,086
BAS	540	100		540	23,086
TOTALS	1,080			1,080	46,171

MARKET ADJUSTMENTS

TYPE	MDL	EFF. AREA	TOT ADJ PTS	EFF. BASE RATE	REPL. COST NEW	AYB	EYB	ECON	FNCT		NORM	% COND
0100	01	1,080	69.4008	77.73	83,948	1950	1950	10	0	0	35.00	55.00

1 SINGLE FAM 0% - 0 Heated Area: 1080 HX Base Yr

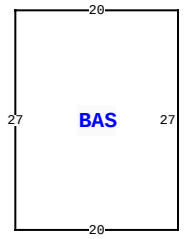

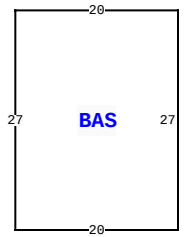

1704 NE WASHINGTON ST, LAKE CITY

BLD DATE		LGL DATE	
XF DATE		LAND DATE	
INC DATE		AG DATE	

VALUATION SUMMARY

VALUATION BY	STANDARD
Tax Group: 2	Tax Dist:
BUILDING MARKET VALUE	103,054
TOTAL MARKET OB/XF VALUE	0
TOTAL LAND VALUE - MARKET	6,882
TOTAL MARKET VALUE	109,936
SOH/AGL Deduction	0
ASSESSED VALUE	109,936
TOTAL EXEMPTION VALUE	0
BASE TAXABLE VALUE	109,936
TOTAL JUST VALUE	109,936
NCON VALUE	0
INCOME VALUE	
PREVIOUS YEAR MKT VALUE	109,936

PERMIT NUM	DESCRIPTION	AMT	ISSUED
000045730	Electrical Servic	0	10/21/2022

SALES DATA

OFF RECORD Number	DATE	TYPE INST	Q U	V I	RSN CD	SALE PRICE

BUILDING NOTES

BUILDING DIMENSIONS

BAS= W20 S27 E20 N27$ PTR= S80 BAS= N27 W20 S27 E20$ N80$.

EXTRA FEATURES

L N	OB/XF CODE	DESCRIPTION	BLD	CAP	L	W	UNITS	UT	Adj R	ADJ UNIT PRICE	ORIG COND	YEAR ON	YEAR ACTUAL	Q	% COND	OB/XF MKT VALUE	NOTES

LAND DESCRIPTION

TOTAL OB/XF 0

L N	USE CODE	CLS	LAND USE DESCRIPTION	CAP	R D	LOC ZONE	FRONT	DEPTH	TOT LND UTS	UNIT TYPE	D T	DPTH FACT	% COND	TOT ADJ	UNIT PRICE	ADJ UNIT PRICE	LAND VALUE	OTHER ADJUSTMENTS AND NOTES	YEAR	DENSITY	DECL	FRZ	YR	CONSRV
1	0100	C	SFR	0		I	0.00	0.00	0.62	AC		1.00	1.00	1.00	11,100.00	11,100.00	6,882							

REVIEW DATE 10/24/2022 BY JB Total Acres: 0.62 Total Land Value: 6,882 Market: 0 Agricultural: 0 Common: 6,882 PRINTED 11/18/2025 BY SYS

THE E 0.80 AC OF LOT 8 REESE
S/D BOUNDED ON N BY SAL RR &
S BY G S & F RR, EX THE W1/3.

B & S COMBS ELKS IBPOE #1599 & PRIDE OF B & S COMB
P O BOX 3605
LAKE CITY, FL 32056

2026

33-3S-17-06301-001

COLUMBIA COUNTY PROPERTY

BUILDING CHARACTERISTICS

ELEMENT	CD	CONSTRUCTION
Exterior Wall	15	CONC BLOCK 100
Roof Structur	03	GABLE/HIP 100
Roof Cover	01	MINIMUM 100
Interior Wall	02	WALL BD/WD 100
Interior Floo	03	CONC FINSH 100
Air Condition	02	WINDOW 100
Heating Type	02	CONVECTION 100
Bedrooms		2 100
Bathrooms		1 100
Frame		N/A 100
Stories	1.	1. 100
Architectual	05	CONV 100
Units		0 100
Quality	03	03

DOR CODE	0100	SINGLE FAMILY	
MAP NUM		MKT AREA	07
NEIGHBORHOOD/LOC	33317.010 1.00/		

AREA TYPE	TOTAL GROSS AREA	PCT OF BASE	YEAR	TOT ADJ AREA	SUBAREA MARKET VALUE
BAS	540	100		540	22,753
BAS	810	100		810	34,130
TOTALS	1,350			1,350	56,883

MARKET ADJUSTMENTS

TYPE	MDL	EFF. AREA	TOT ADJ PTS	EFF. BASE RATE	REPL. COST NEW	AYB	EYB	ECON	FNCT		NORM	% COND
0100	01	1,350	68.4000	76.61	103,424	1950	1950	10	0	0	35.00	55.00

2 SINGLE FAM 0% - 0 Heated Area: 1350 HX Base Yr

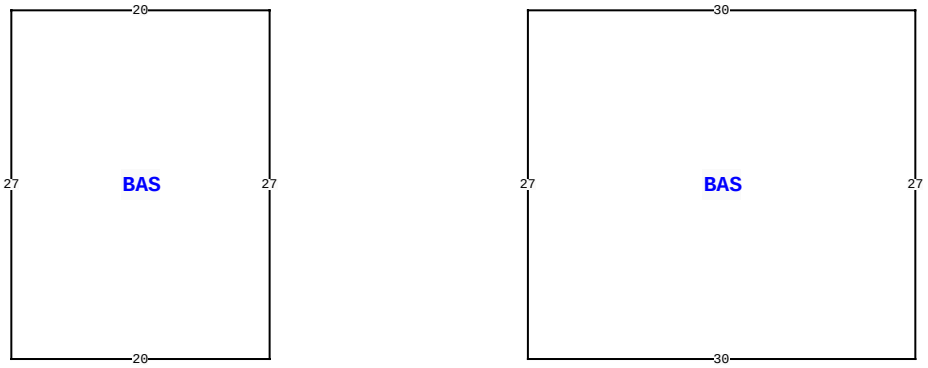

1704 NE WASHINGTON ST, LAKE CITY

BLD DATE		LGL DATE	
XF DATE		LAND DATE	
INC DATE		AG DATE	

VALUATION SUMMARY

VALUATION BY	STANDARD
Tax Group: 2	Tax Dist:
BUILDING MARKET VALUE	103,054
TOTAL MARKET OB/XF VALUE	0
TOTAL LAND VALUE - MARKET	6,882
TOTAL MARKET VALUE	109,936
SOH/AGL Deduction	0
ASSESSED VALUE	109,936
TOTAL EXEMPTION VALUE	0
BASE TAXABLE VALUE	109,936
TOTAL JUST VALUE	109,936
NCON VALUE	0
INCOME VALUE	
PREVIOUS YEAR MKT VALUE	109,936

PERMIT NUM	DESCRIPTION	AMT	ISSUED

SALES DATA

OFF RECORD Number	DATE	TYPE INST	Q / U	V / I	RSN CD	SALE PRICE

BUILDING NOTES

BUILDING DIMENSIONS

BAS= N27 W20 S27 E20$ PTR= E20 BAS= E30 N27 W30 S27$ W20$.

EXTRA FEATURES

L N	OB/XF CODE	DESCRIPTION	BLD	CAP	L	W	UNITS	UT	Adj R	ADJ UNIT PRICE	ORIG COND	YEAR ON	YEAR ACTUAL	Q	% COND	OB/XF MKT VALUE	NOTES

LAND DESCRIPTION

TOTAL OB/XF 0

L N	USE CODE	CLS	LAND USE DESCRIPTION	CAP	R D	LOC ZONE	FRONT	DEPTH	TOT LND UTS	UNIT TYPE	D T	DPTH FACT	% COND	TOT ADJ	UNIT PRICE	ADJ UNIT PRICE	LAND VALUE	OTHER ADJUSTMENTS AND NOTES	YEAR	DENSITY	DECL	FRZ	YR	CONSRV

REVIEW DATE 10/24/2022 BY JB Total Acres: 0.62 Total Land Value: 6,882 Market: 0 Agricultural: 0 Common: 6,882 PRINTED 11/18/2025 BY SYS